












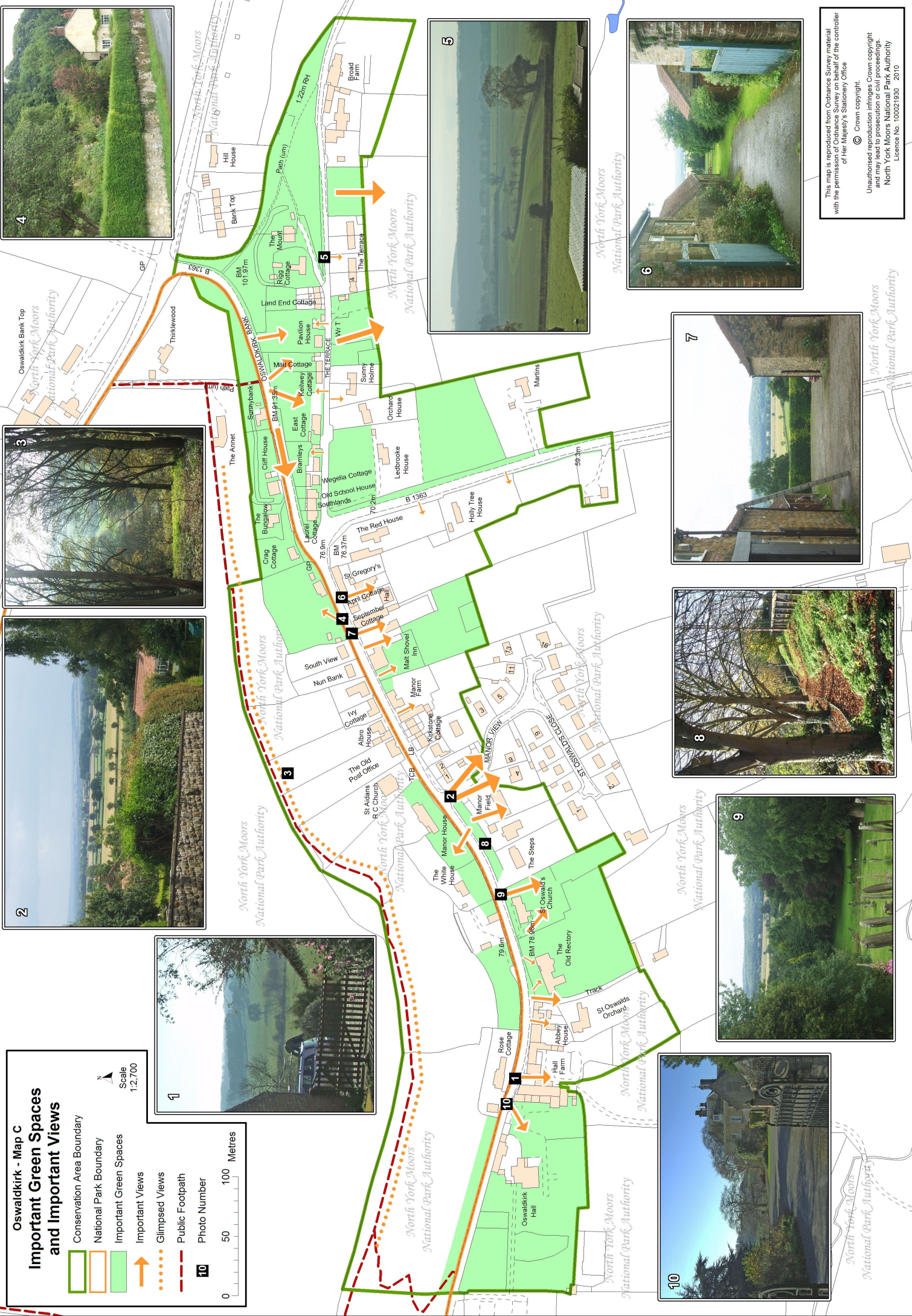



Oswaldkirk - Map C Important Green Spaces and Important Views

-  Conservation Area Boundary
-  National Park Boundary
-  Important Green Spaces
-  Important Views
-  Glimpsed Views
-  Public Footpath
-  Photo Number

Scale
1:2,700



This map is reproduced from Ordnance Survey material with the permission of Ordnance Survey on behalf of the controller of Her Majesty's Stationary Office
© Crown copyright
Unauthorised reproduction infringes Crown copyright and may be a criminal offence under the Copyright, Designs and Patents Act 1988 and/or under the Copyright, Designs and Patents Act 1988
North York Moors National Park Authority
Licence No. 100021930 - 2010